



Welcome to

# The Norwegian Water Resources and Energy Directorate



Norges vassdrags- og energidirektorat

Søk

Nytt fra NVE

Konsesjonssaker

Tilsyn

Karttjenester

Flaum og skred

## NVEs møtekalender

NVE - Forside > NVEs møtekalender

Publisert 11.06.2015 , sist oppdatert 17.10.2016

Kommende

07 NOV Studentdagen 7. november 2016

Studenter fra NMBU (Institutt for naturforvaltning og Institutt for miljøvitenskap) og UiO (Institutt for geofag).

Middelthuns gate 29, 0368 Oslo

- Presentasjoner fra NVE-arrangementer
- Presentasjoner fra Norges Energidager 2016  
17.10.2016 >
- Presentasjoner fra KSU-seminar 2016  
14.09.2016 >
- Presentasjoner fra NVEs vindkraftseminar 2016  
17.06.2016 >
- Presentasjoner fra åpent informasjonsmøte om nye økodesign- og energimerkekrav for kjøle- og fryseprodukter  
16.06.2016 >
- Beredskapskonferansen 2016  
06.06.2016 >
- [Se alle lagrede presentasjoner](#)

NVE

Søk

Nytt fra NVE

Konsesjonssaker

Tilsyn

Karttjenester

Flaum og skred

Vann, vassdrag og miljø

Hydrologi

Klima

Strømkunde

Energiforsyning og konsesjon

Energibruk og effektivisering

Elmarkedstilsynet - marked og monopol

Damsikkerhet og energiforsyningsberedskap

Om NVE

## Studentdagen 7. november 2016

7. NOVEMBER 2016

NVE - Forside > NVEs møtekalender > Studentdagen 7. november 2016

Publisert 14.10.2016

Studenter fra NMBU (Institutt for naturforvaltning og Institutt for miljøvitenskap) og UiO (Institutt for geofag).

- [En liten hydrologisk ordliste \(pdf\)](#)
- [Program for Studentdagen \(pdf\)](#)

- 09:00-09:15 Welcome! About NVE: managing the water and energy resources  
Elin Langshot, Hydrology Department, Section for hydrological modelling (HM)
- 09:15-09:45 GIS In NVE  
Ivar Olaf Peereboom, Hydrology Department, Section for Geoinformation (HG)
- 09:45-10:15 Glaciers  
Miriam Jackson, Hydrology Department, Section for Glaciers, Ice and Snow (HB)
- 10:15 -10:30 Coffee break
- 10:30-11:00 Erosion and sediment transport  
Agnès Moquet-Stenback, Hydrology Department, Section for Sediment and Erosion (HS)
- 11:00-11:30 Effects of climate change on hydrology  
Wai Kwok Wong, HM
- 11:30-12:15 Lunch
- 12:15-12:45 Early warning of floods and landslides – a tour to the head quarter  
Søren Nykjær Boje, Hydrology Department, Section for Forecast of Flood and Land Slide Hazard (HF)
- 12:45-13:15 Bits & pieces of practical hydrometry  
Knut Møen, Hydrology Department, Section for Hydroinformatics (HI)
- 13:15-13:30 Coffee break
- 13:30-14:00 International activities  
NN from the International Section
- 14:00-14:30 Licensing in hydropower development  
NN from the Licensing Department, Section for Small Hydropower (KSK)
- 14:30-15:00 Flood zone mapping in Norway

Sted

Middelthuns gate 29, 0368 Oslo

Middelthuns gate 29  
Middelthuns gate 29, 0368 Oslo, Norge

Lagre

Logg på

Vis større kart

©2016 Google - Kartdata ©2016 Google Brukvikår Rapportér en feil med kartet

Facebook



Twitter

LinkedIn

YouTube

# The role of NVE

- Directorate under the Ministry of Petroleum and Energy
- National centre for hydrology
- Responsible for the management of Norway's water and energy resources (land based/stationary)





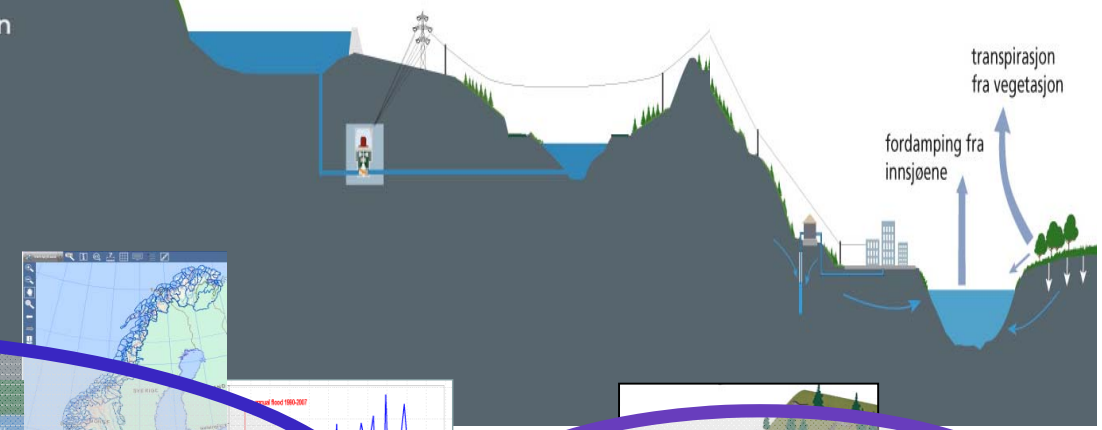
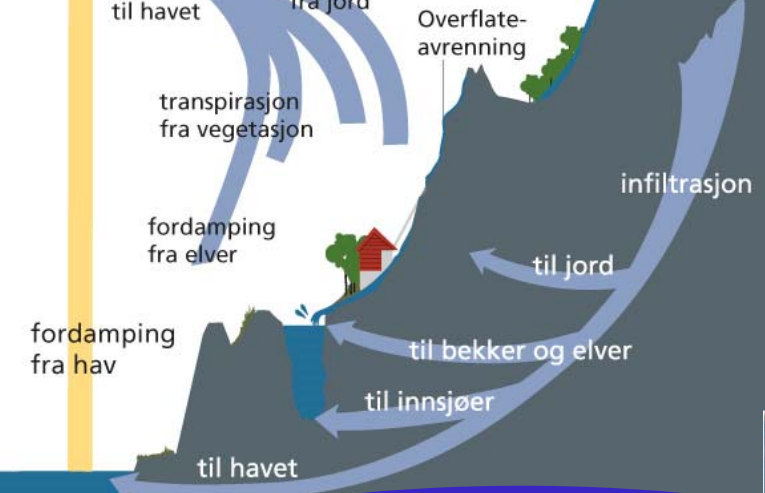


Supervision  
and  
Contingency  
Planning

Licensing

Energy,  
Market,  
Regulation

Energy  
Systems



Hydrology


Landslides,  
Flood and River  
Management





<http://nhf-hydrology.org/>

- Free membership for students
- Conference every second year. Best student poster and student presentation awarded
- Next conference: Norway 2018. Fee reduction for students



**Norsk  
hydrologiråd**

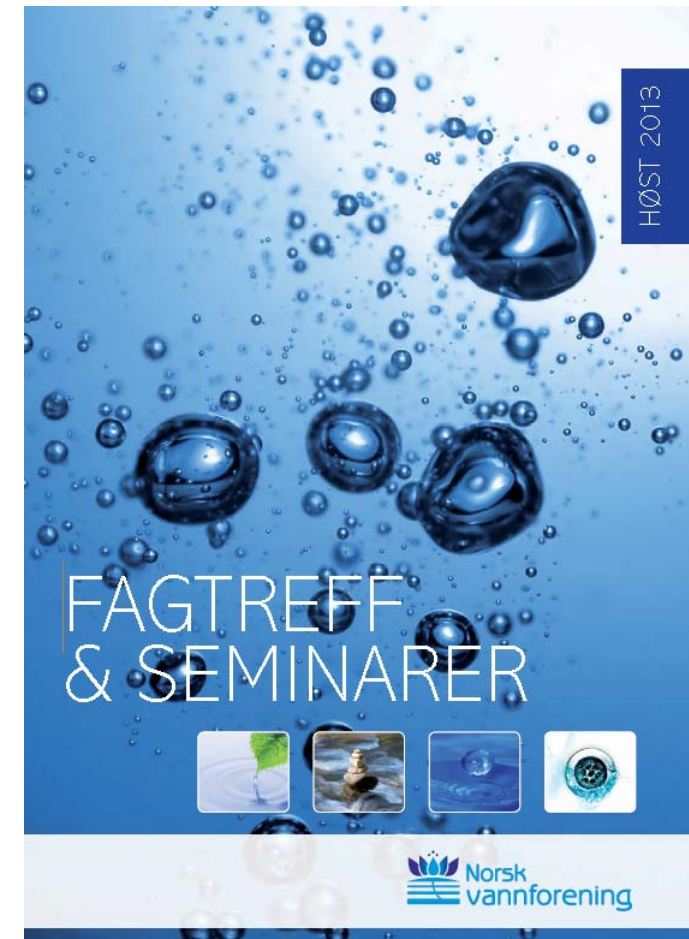
Norwegian Hydrological Council

[www.hydrologiraadet.no](http://www.hydrologiraadet.no)

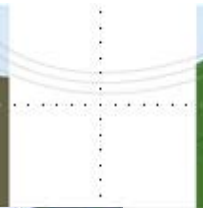
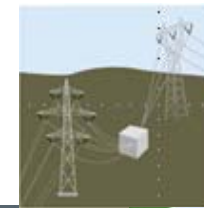
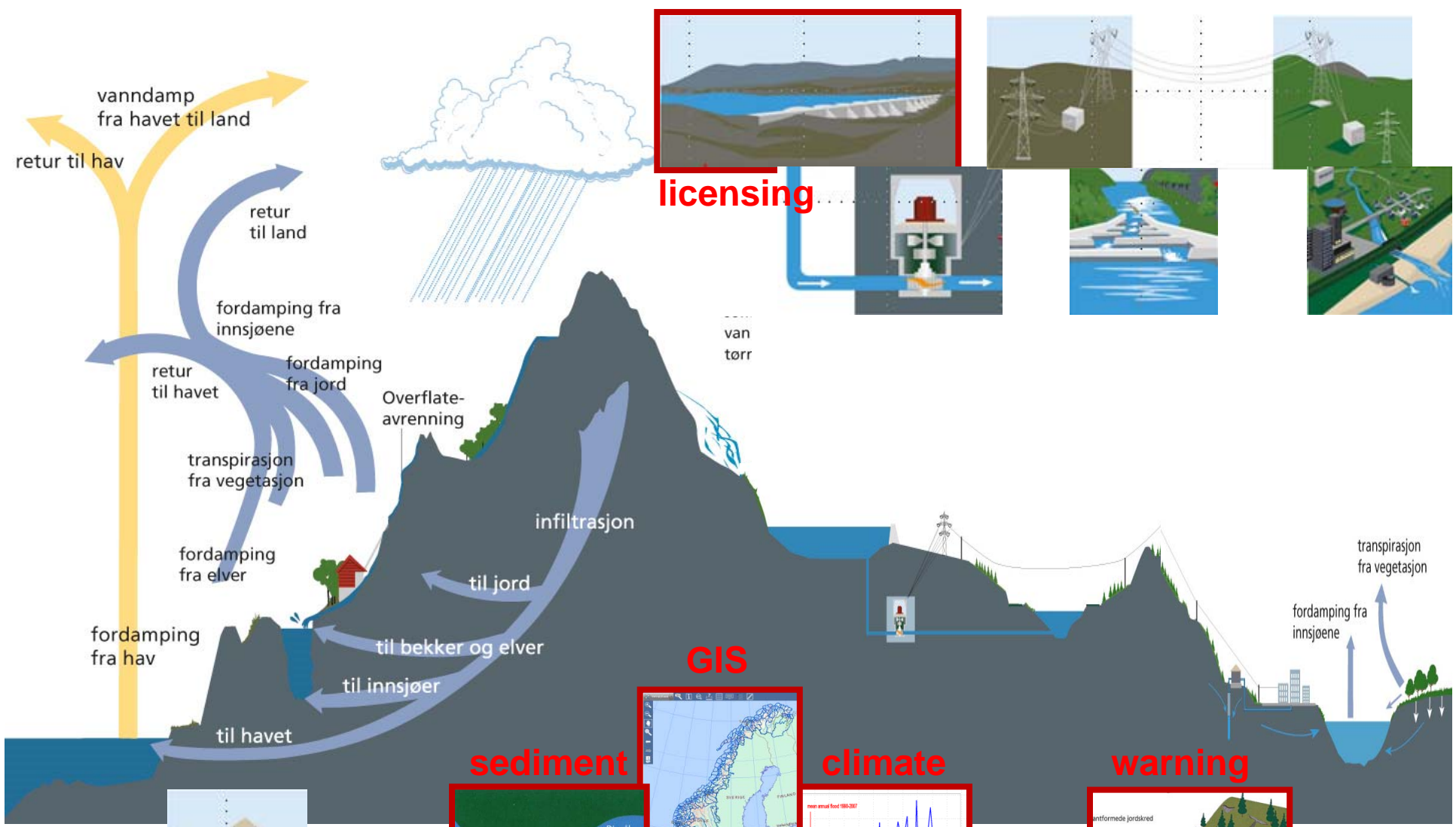
- 27 member organisations in Norway, among them UiO and NMBU
- Supports (financially) students who attend conferences
- Free or very reduced fee for students on NHC conferences

[www.vannforeningen.no](http://www.vannforeningen.no)

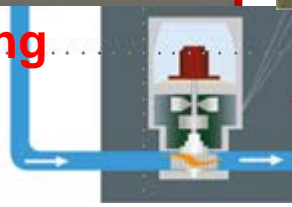
- Free membership for students
- Professional meetings and workshops – free for students
- Scholarships for students







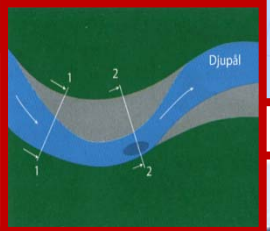
licensing



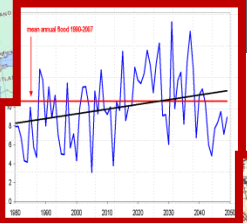
GIS



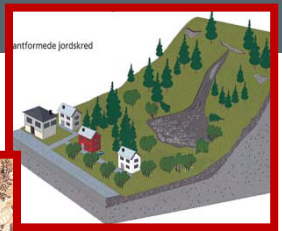
sediment



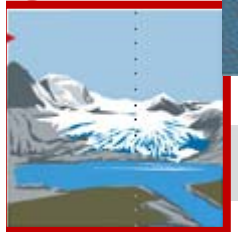
climate



warning



glaciers



NIFS



Norges vassdragsregulering  
hydrology



Norges vassdragsregulering  
energidirektorat  
flood hazard mapping

